














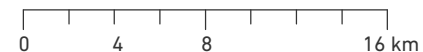


Agriculture Land Use (Muga basin)

	Alfalfa	Fodder Crops
	Ray-grass	
	Grassland	
	Forage Crops	
	Corn	Arable Crops
	Wheat	
	Oats	
	Barley	
	Triticale	
	Vegetables	
	Cherry Trees	Woody Crops
	Olive	
	Vines	
	Other Crops	Other Agriculture Land Uses
	Fallow Land	

Elaboration: IRTA based on Agricultural Plots GIS (SIGPAC) and declarations for CAP (DUN), 2013

Projection: ETRS89 UTM - Zone 31



MEDACC

Adapting the Mediterranean
to climate change



LIFE12 ENV/ES/536